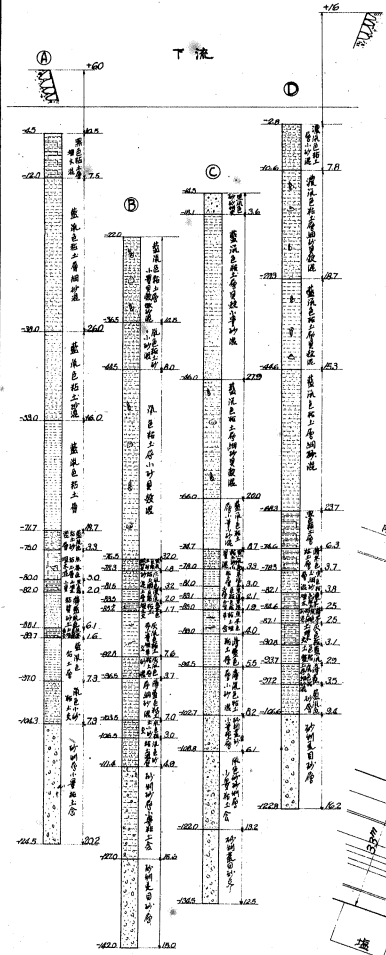
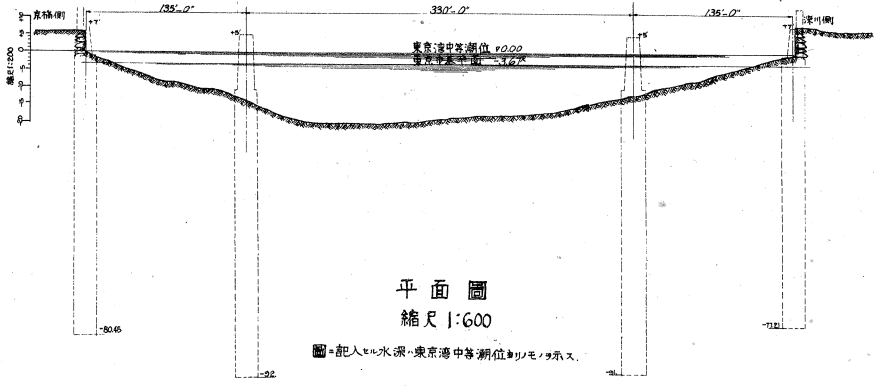


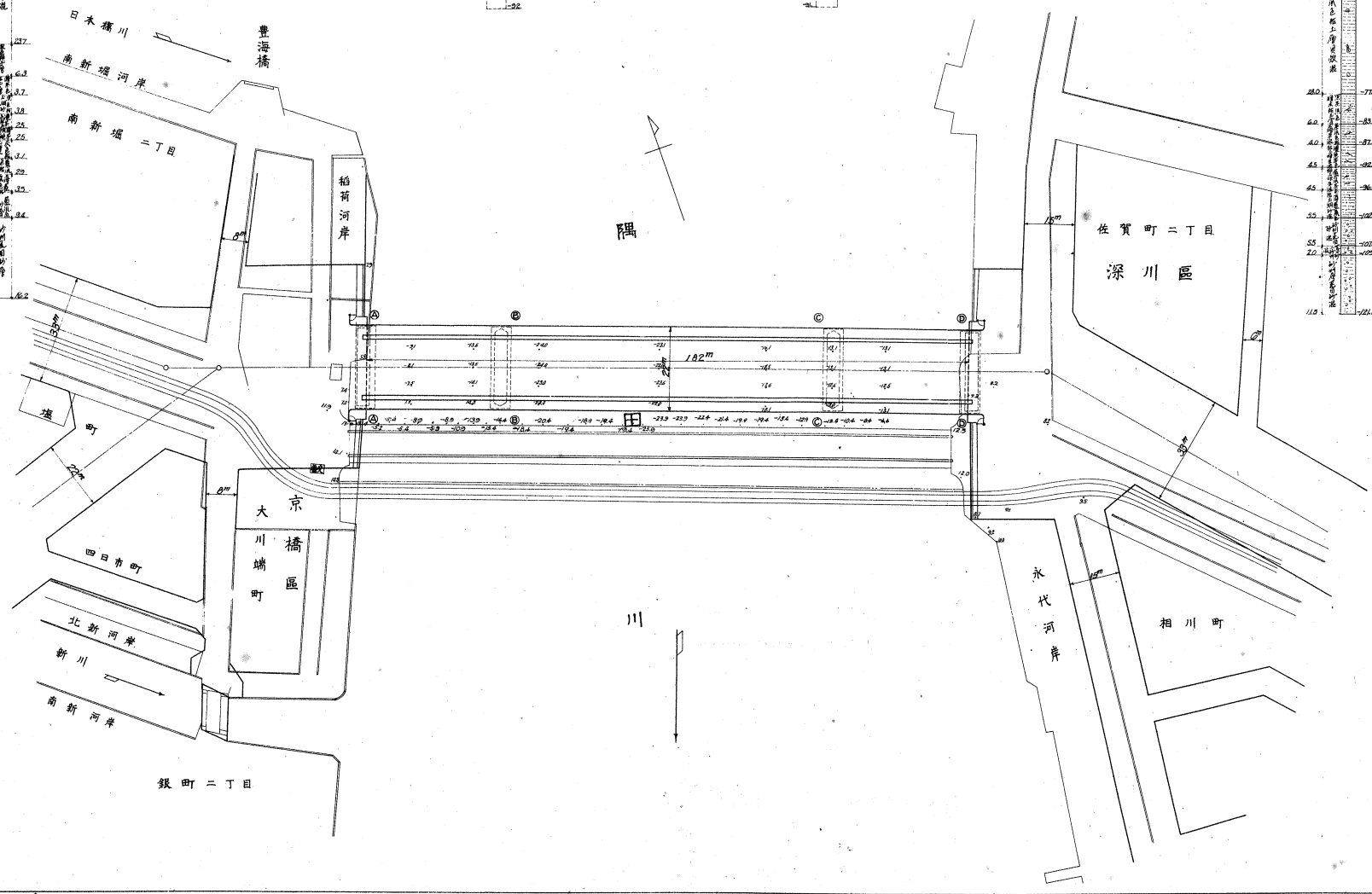
地質調査圖  
縮尺 1:80



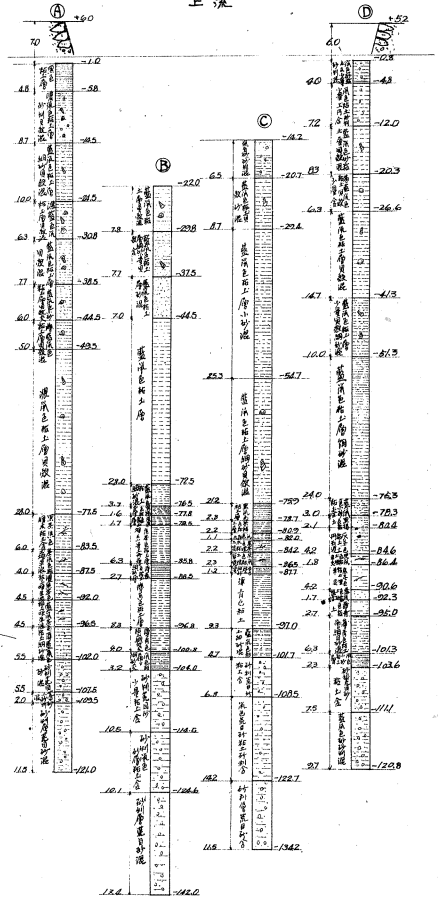
縦断面圖  
縮尺 横 1:600  
縮尺 縦 1:300



平面圖  
縮尺 1:600



地質調査圖  
縮尺 1:80



永代橋  
地質及平面圖