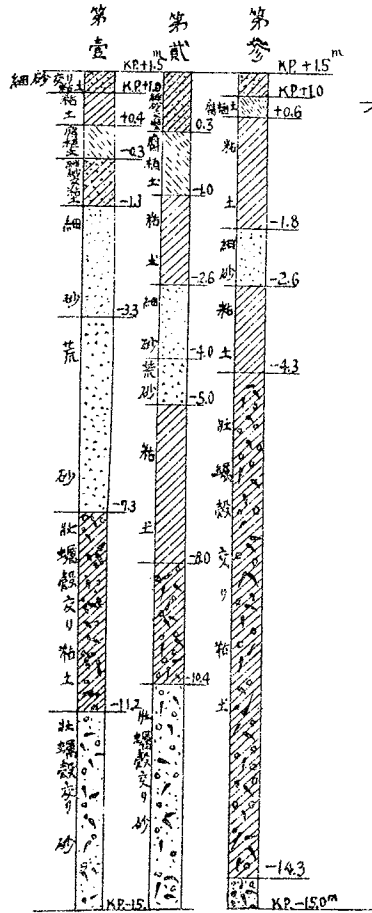


# 飯野川可動堰構造圖 其一

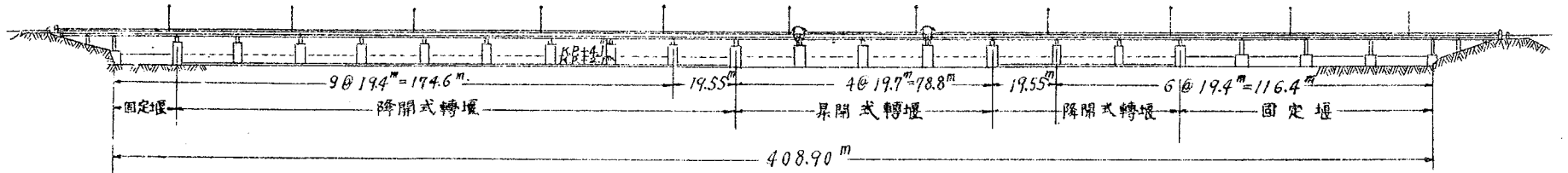
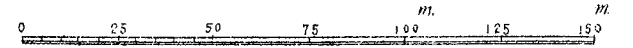
## 地質圖

凡例：⊙ 地質試験場所

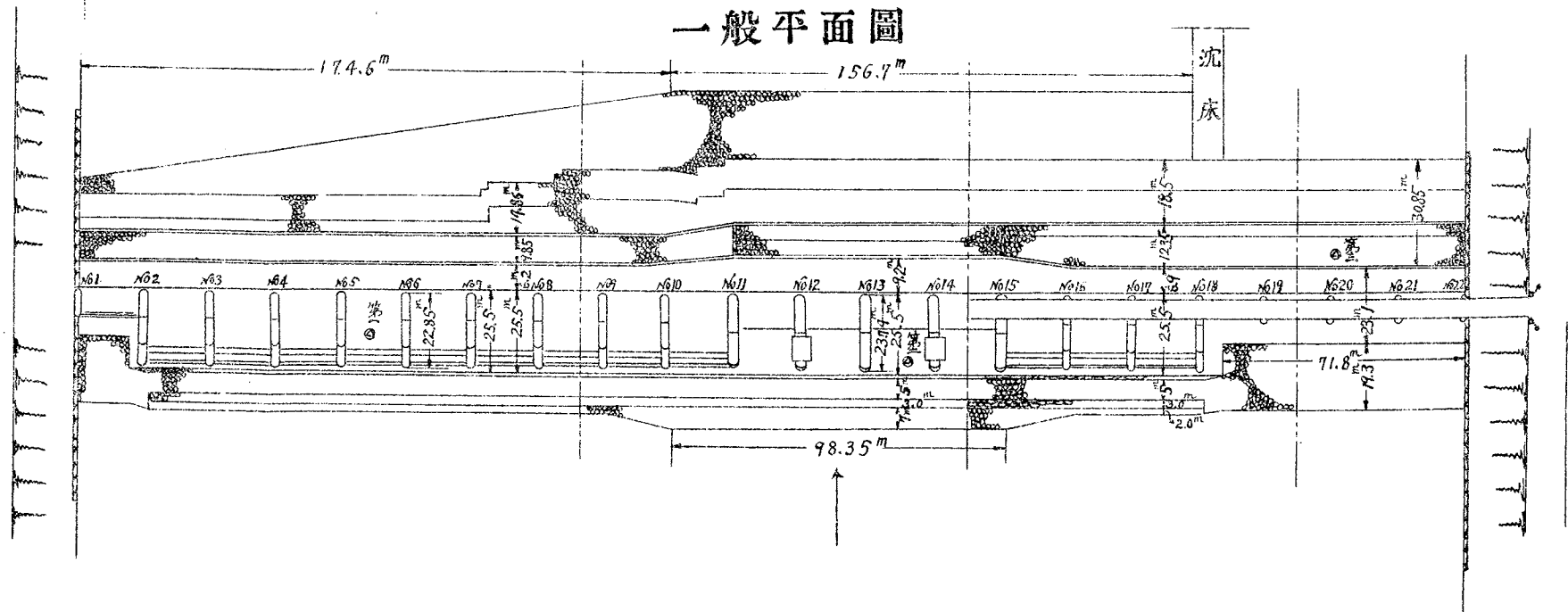


## 一般側面圖

縮尺二千分之一

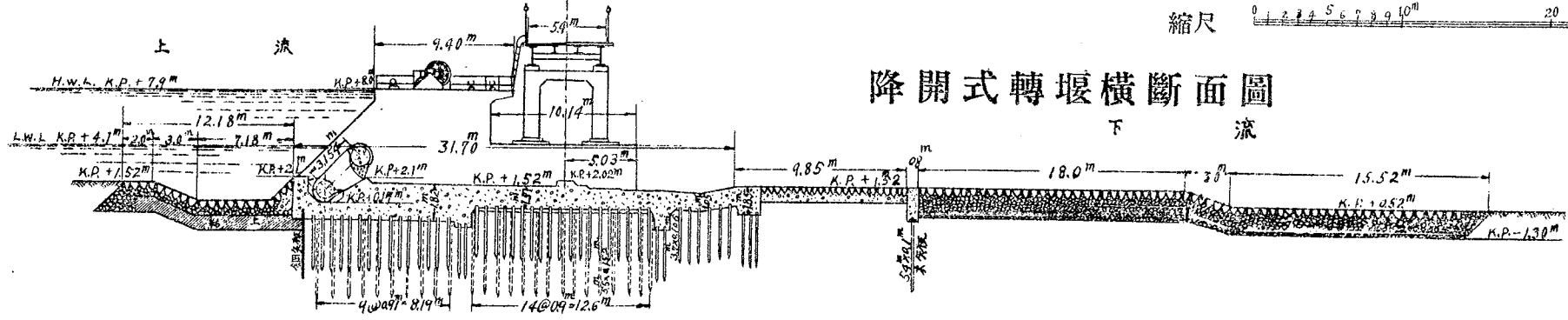


## 一般平面圖

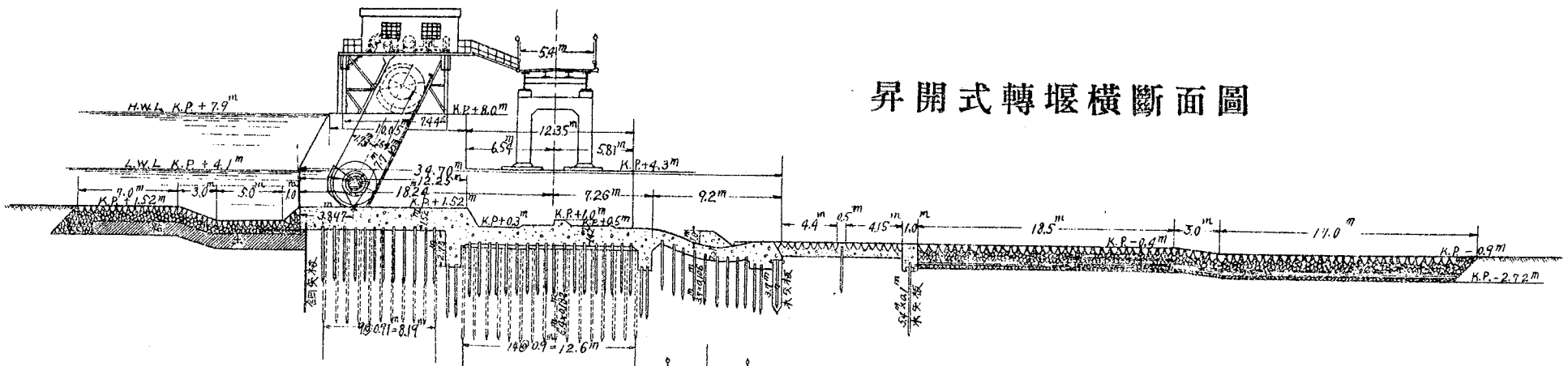


# 飯野川可動堰構造圖 其二

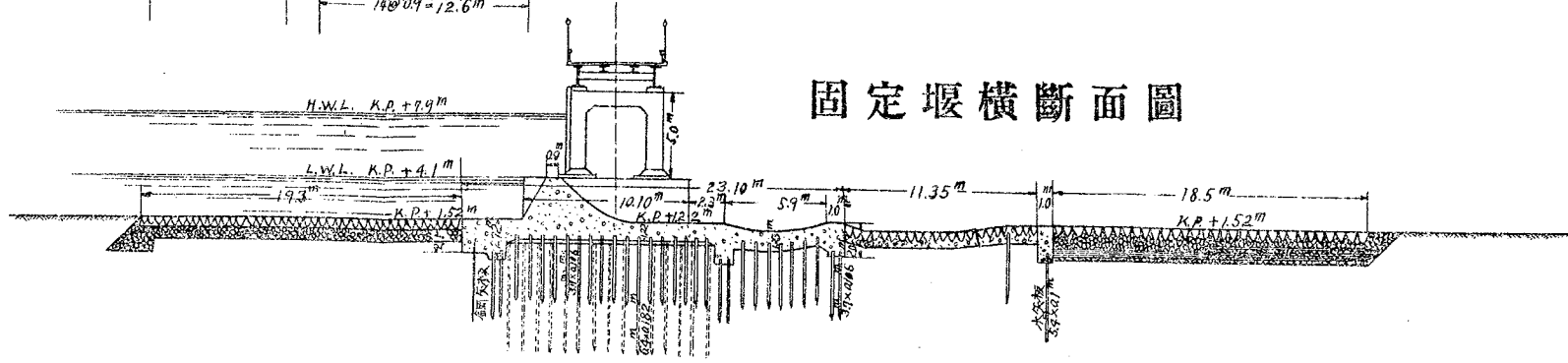
縮尺 0 1 2 3 4 5 6 7 8 9 10<sup>m</sup> 20 30<sup>m</sup>



降開式轉堰橫斷面圖



昇開式轉堰橫斷面圖



固定堰橫斷面圖