
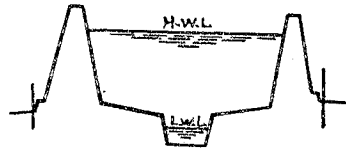


# 渡良瀬川改修標準横断面圖

縮尺 横 縦

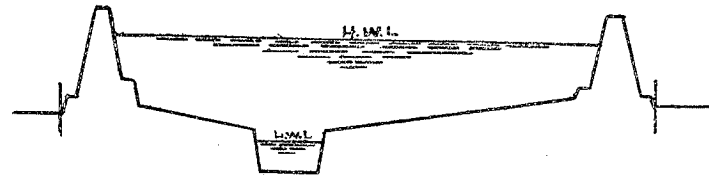


旗川 (渡良瀬川合流口附近)



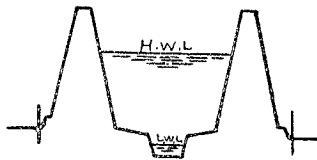
Y.P.+60.5°

思川 (間々町乙女附近)



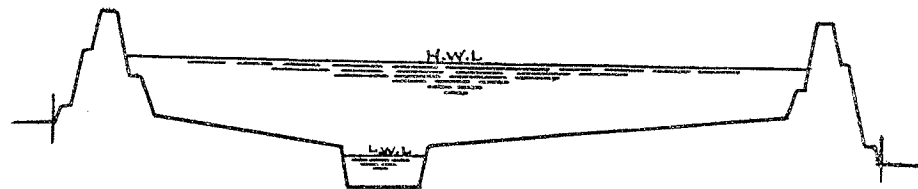
Y.P.+40.5°

秋山川 (渡良瀬川合流口附近)



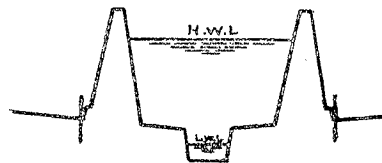
Y.P.+50.5°

遊水地吐口 (新郷村新久田附近)



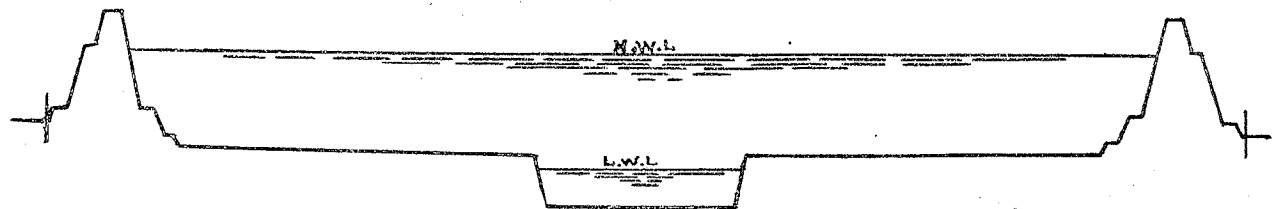
Y.P.+50.5°

巴波川 (巴波橋附近)



Y.P.+30.5°

渡良瀬川 (植野村中船渡附近)



Y.P.+30.5°